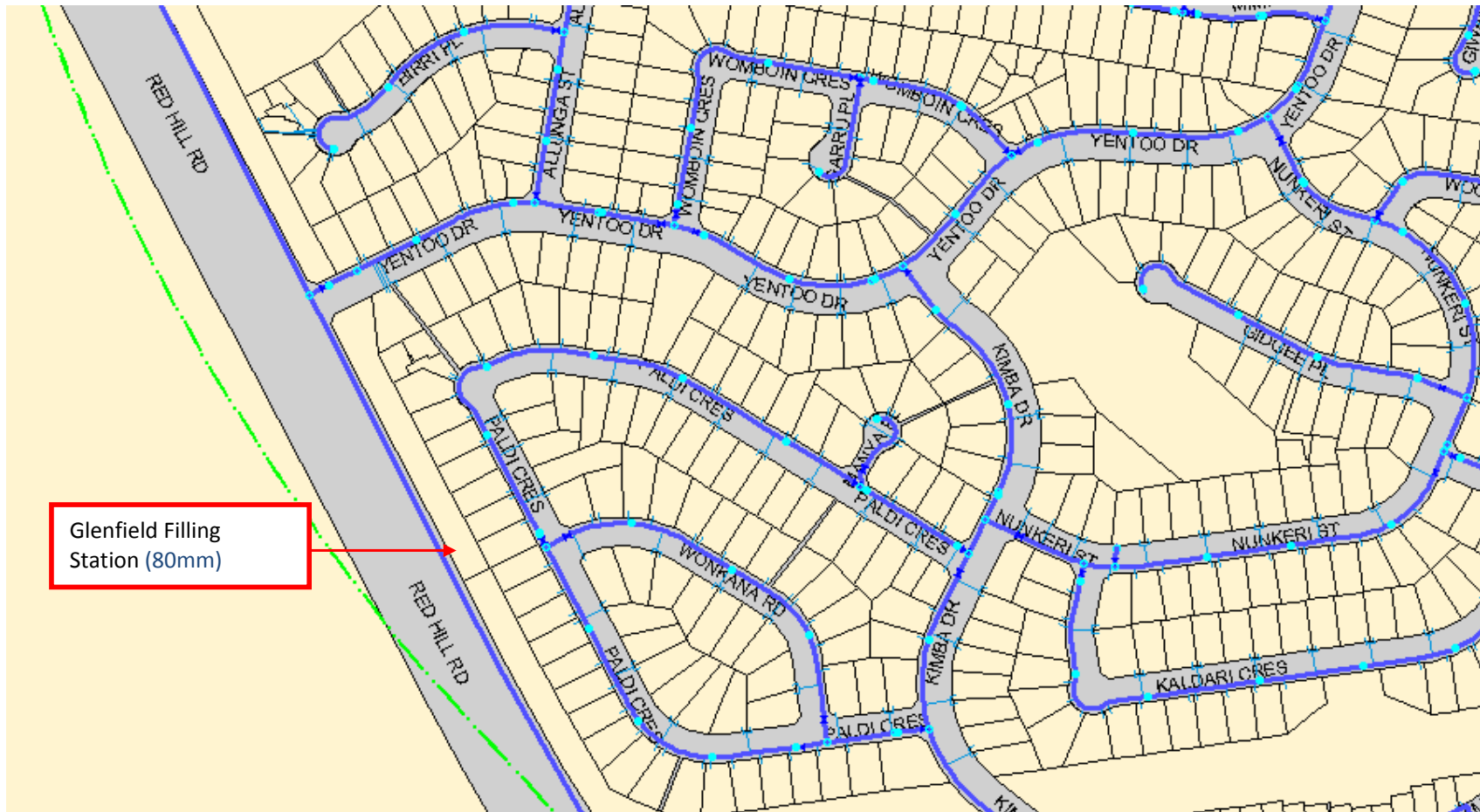




CURRENT WATER FILLING STATION LOCATIONS INCLUDING MAPS

(please scroll down for maps)

WATER FILLING STATION DESCRIPTIONS	PAGE NUMBER
Glenfield fitted with 80mm Camlock coupling	2
Lake Albert fitted with 80mm Camlock coupling	3
Estella fitted with 80mm Camlock coupling	4
Forest Hill fitted with 80mm Camlock coupling	5
Bomen fitted with 80mm Camlock coupling	6
Holbrook fitted with 80mm Camlock coupling	7
Lockhart fitted with 80mm Camlock coupling	8
The Rock fitted with 80mm Camlock coupling	9
Yerong Creek fitted with 50mm Camlock coupling	10
Pleasant Hills fitted with 50mm Camlock coupling	11
Henty fitted with 50mm Camlock coupling	12



Glenfield Water Filling Station location (high flow)

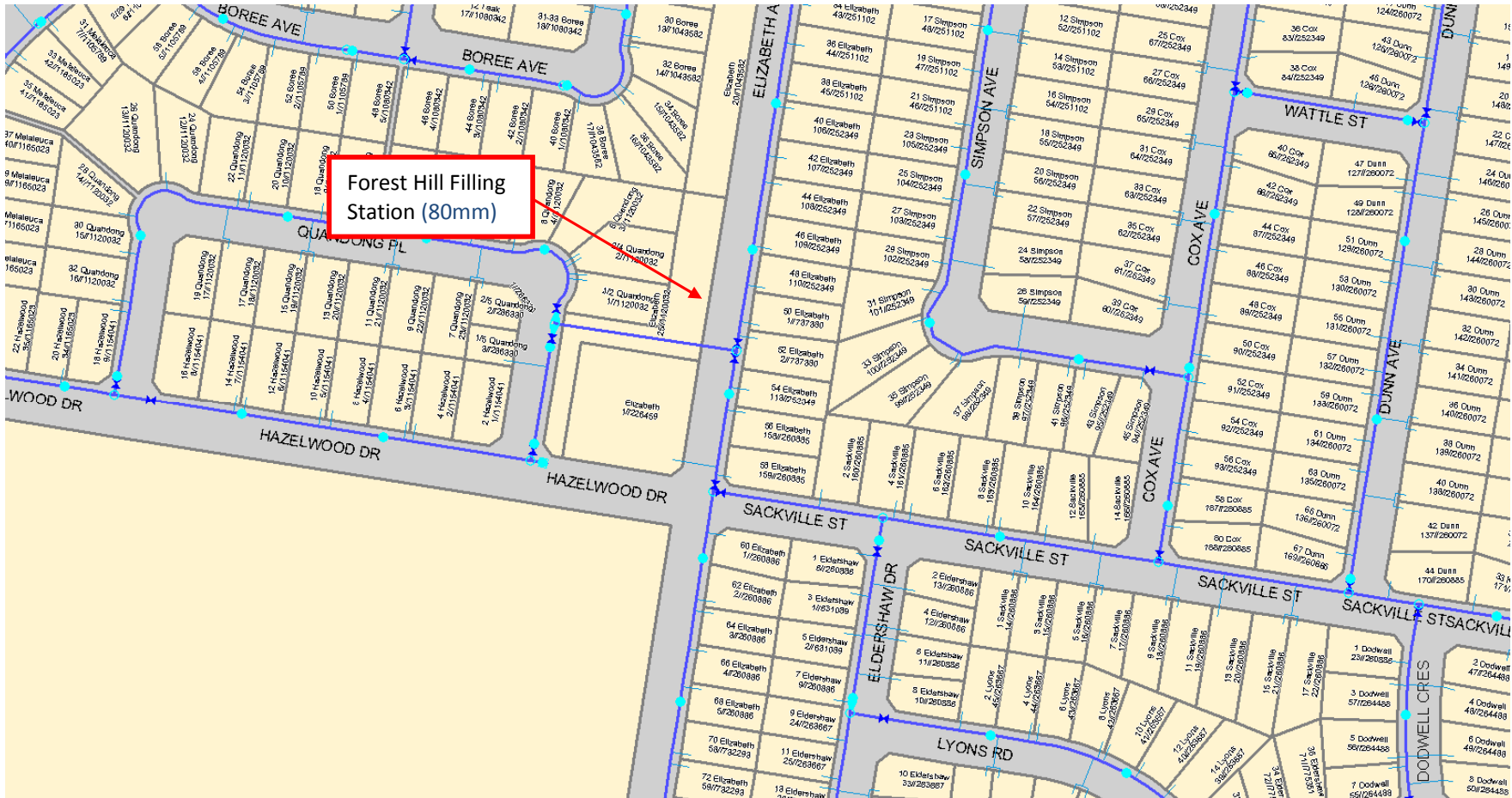
On Red Hill Rd near intersection to Yentoo Dr



Lake Albert Water Filling Station location
On Plumpton Rd near intersection to Stirling Blvd

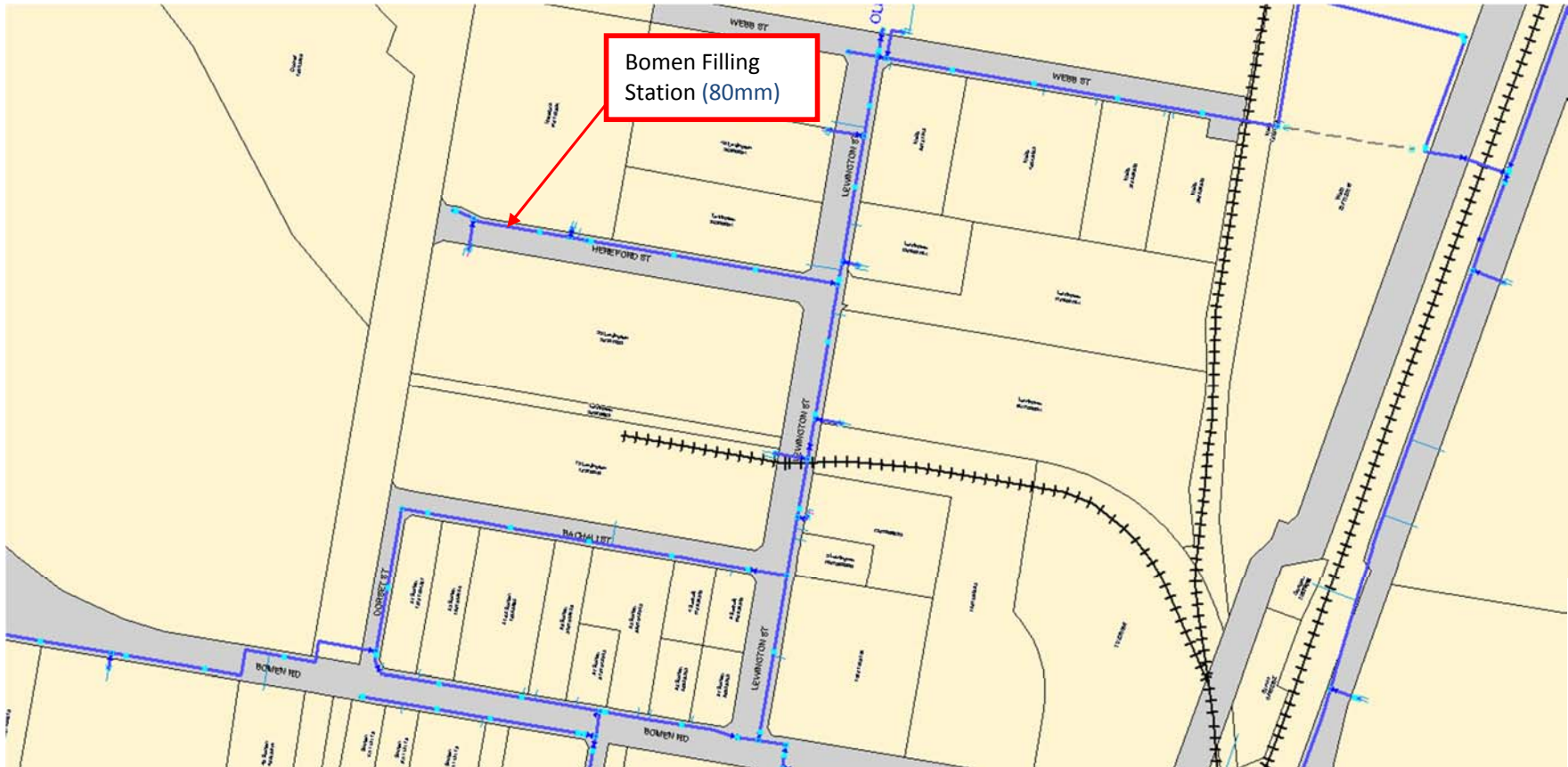


Estella Water Filling Station location
At the RWCC Pump House which is accessed off Farrer Road



Forest Hill Filling Station (80mm)

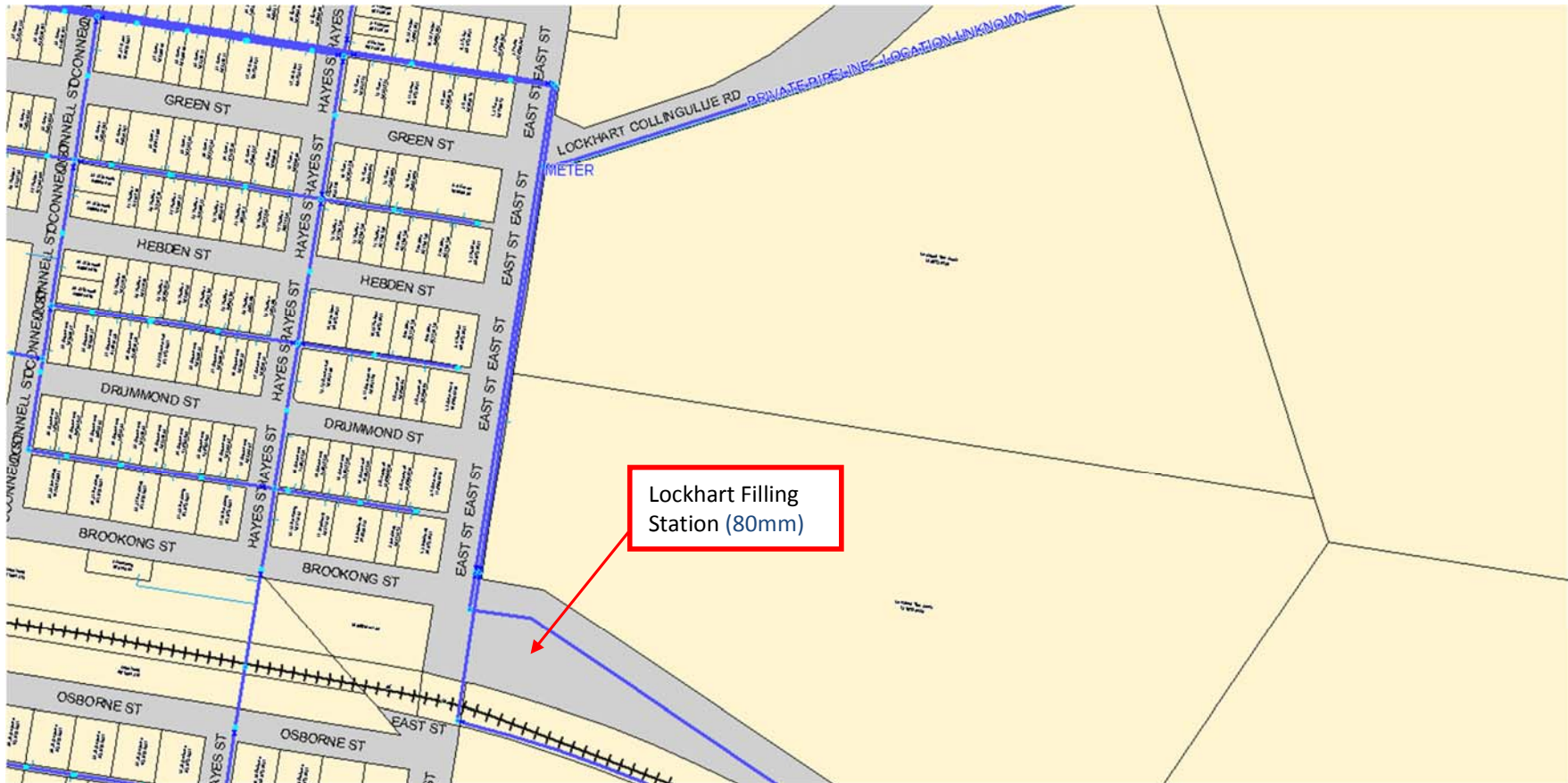
Forest Hill Water Filling Station location
On Elizabeth Avenue near intersection to Hazelwood Dr



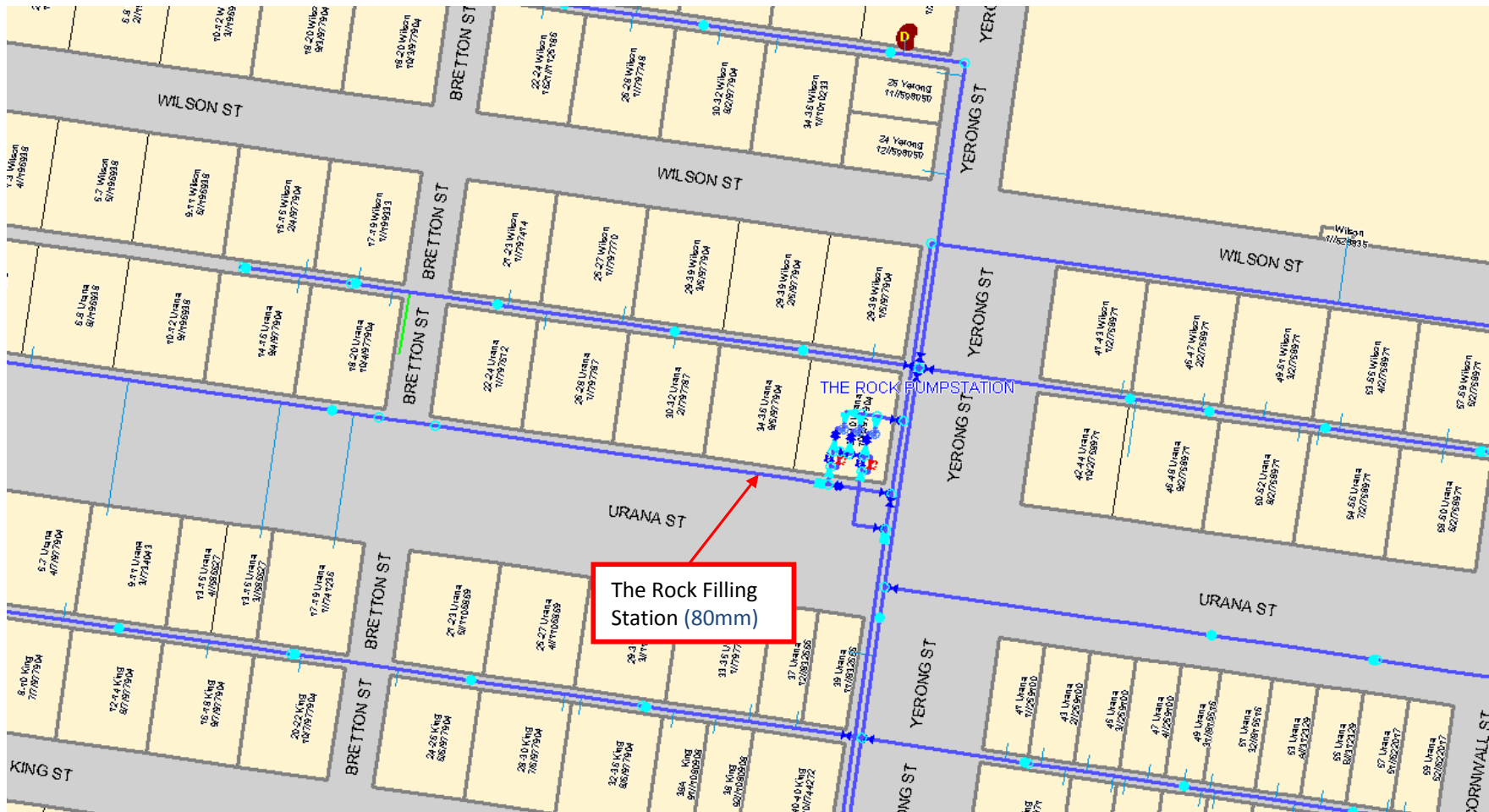
Bomen Water Filling Station location
At the cul-de-sac end of Hereford Street



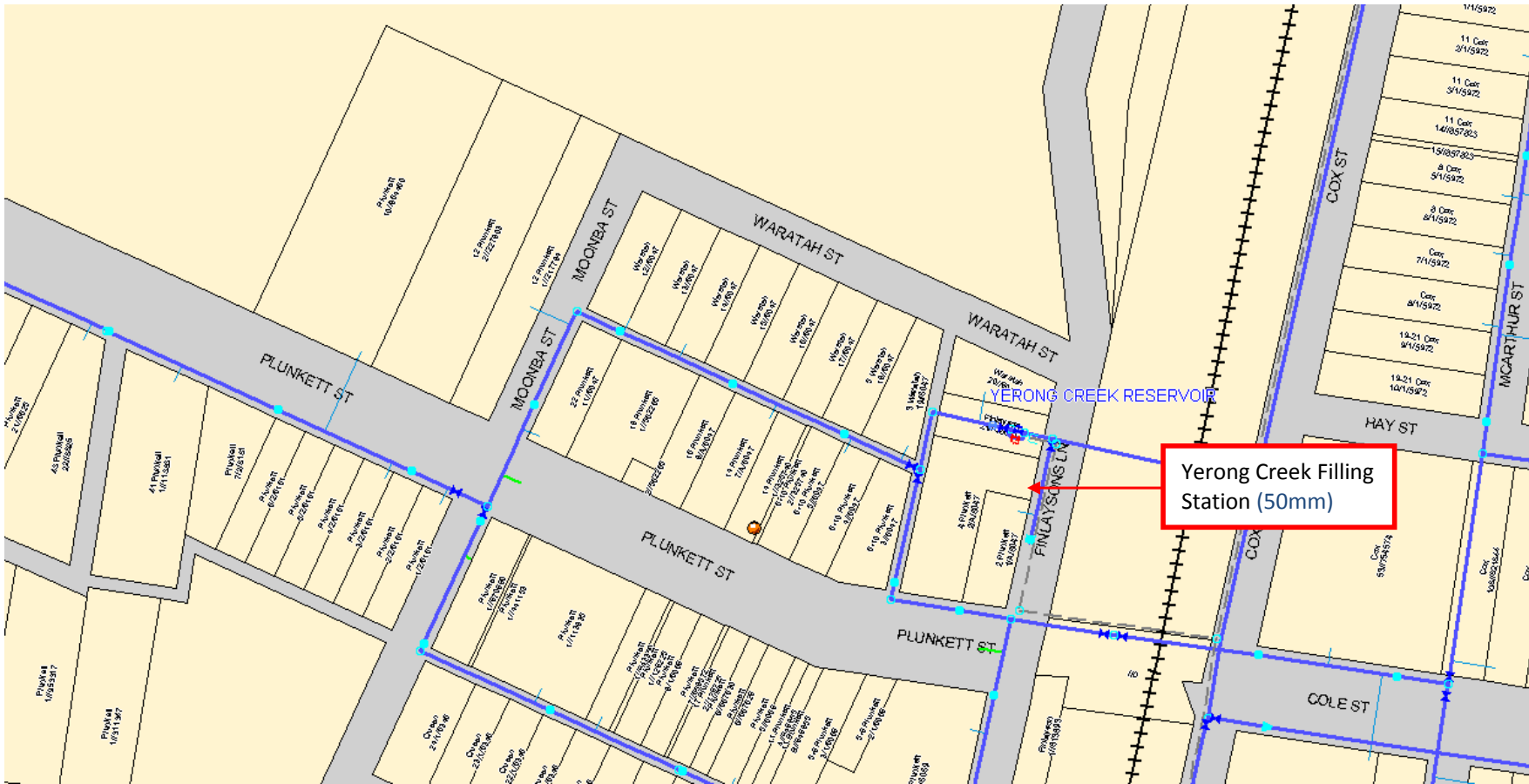
Holbrook Water Filling Station location
On Millswood Road



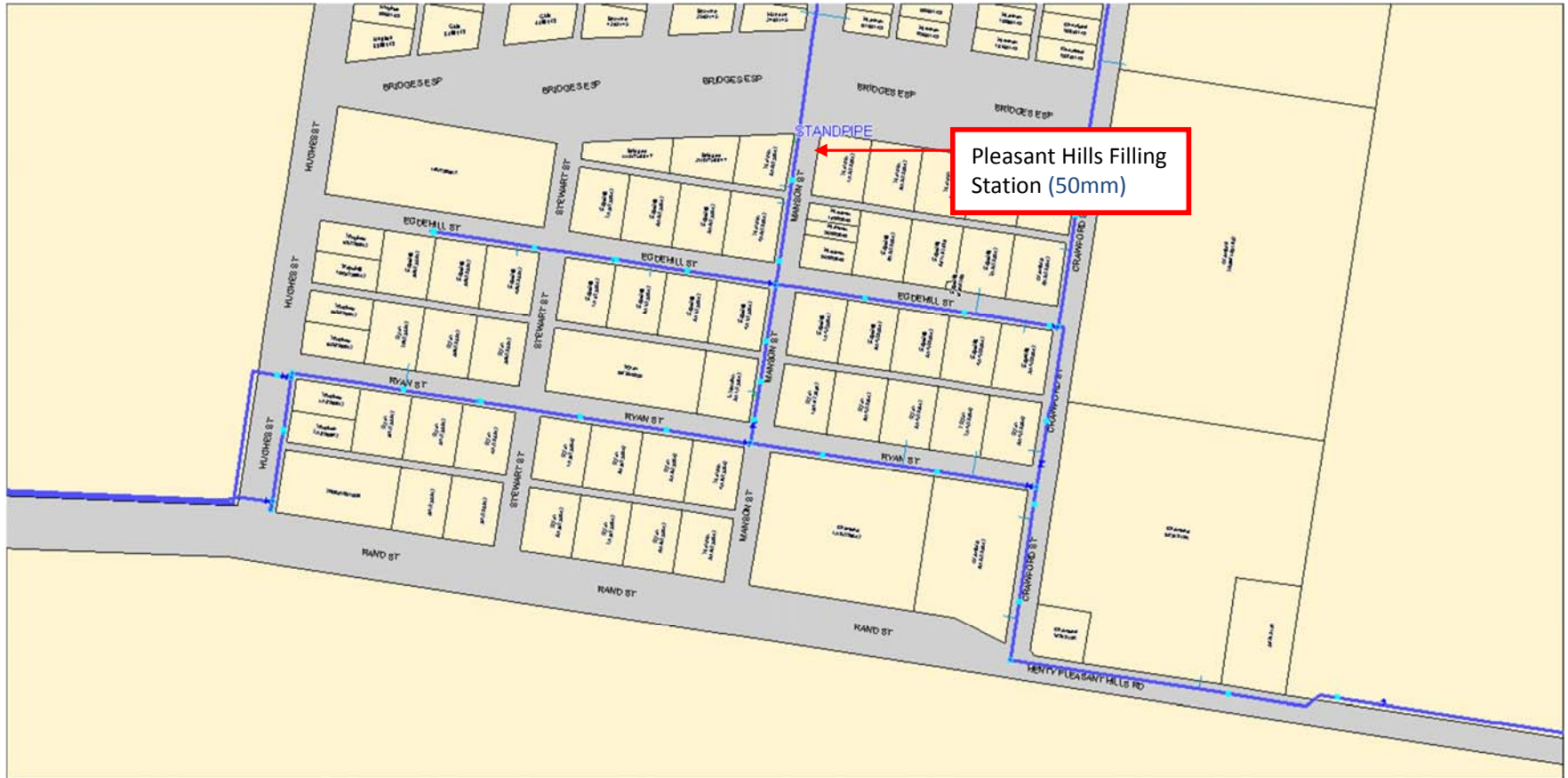
Lockhart Water Filling Station location
Near the intersection of East Street and Lockhart Road



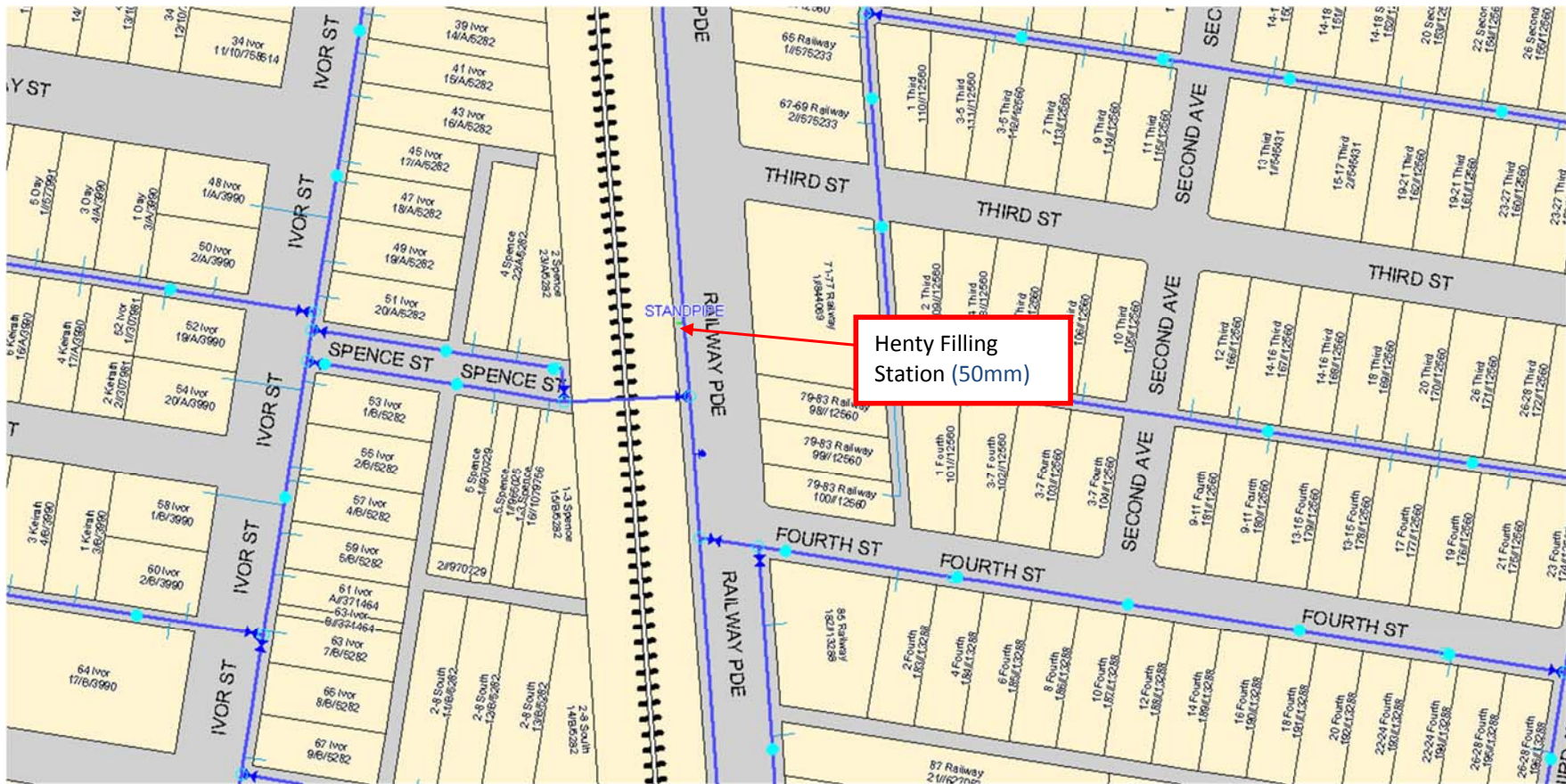
The Rock Water Filling Station location
On Urana St near intersection to Yerong St



Yerong Creek Water Filling Station location
On Finlayson St near Rural Fire Station



Pleasant Hills Water Filling Station location
On Manson Street



Henty Water Filling Station location

On the Olympic Hwy between Third and Fourth Street